



APPLICATION FORM FOR A MODIFICATION TO THE COUNTY OF DORSET DEFINITIVE MAP AND STATEMENT OF RIGHTS OF WAY Wildlife and Countryside Act 1981

To: Director For Environment and the Economy Dorset County Council County Hall DORCHESTER Dorset DT1 1XJ

We (i) BERRE REGIS PARISH COUNCIL % MRS A. CROCKER, CLERK

of (ii) RYE HILL FARM, RYE HILL, BERRE REGIS, WAREHAM, BH20 7LP hereby apply for an order under Section 53(2) of the Wildlife and Countryside Act 1981 modifying the Definitive Map and Statement for the area by :-

(a) Deleting the footpath / bridleway / restricted byway / byway open to all traffic * which runs from: to:

(b) Adding the footpath / bridleway / restricted byway / byway open to all traffic * which runs from: WEST STREET, BERRE REGIS to: TUBERVILLE ROAD, BERRE REGIS

(c) Upgrading/downgrading to a footpath / bridleway / restricted byway / byway open to all traffic * the footpath / bridleway / byway open to all traffic which runs from: to:

(d) Varying/adding to the particulars relating to the footpath / bridleway / restricted byway / byway open to all traffic * from: to: by providing that

and shown on the map accompanying this application (see overleaf).

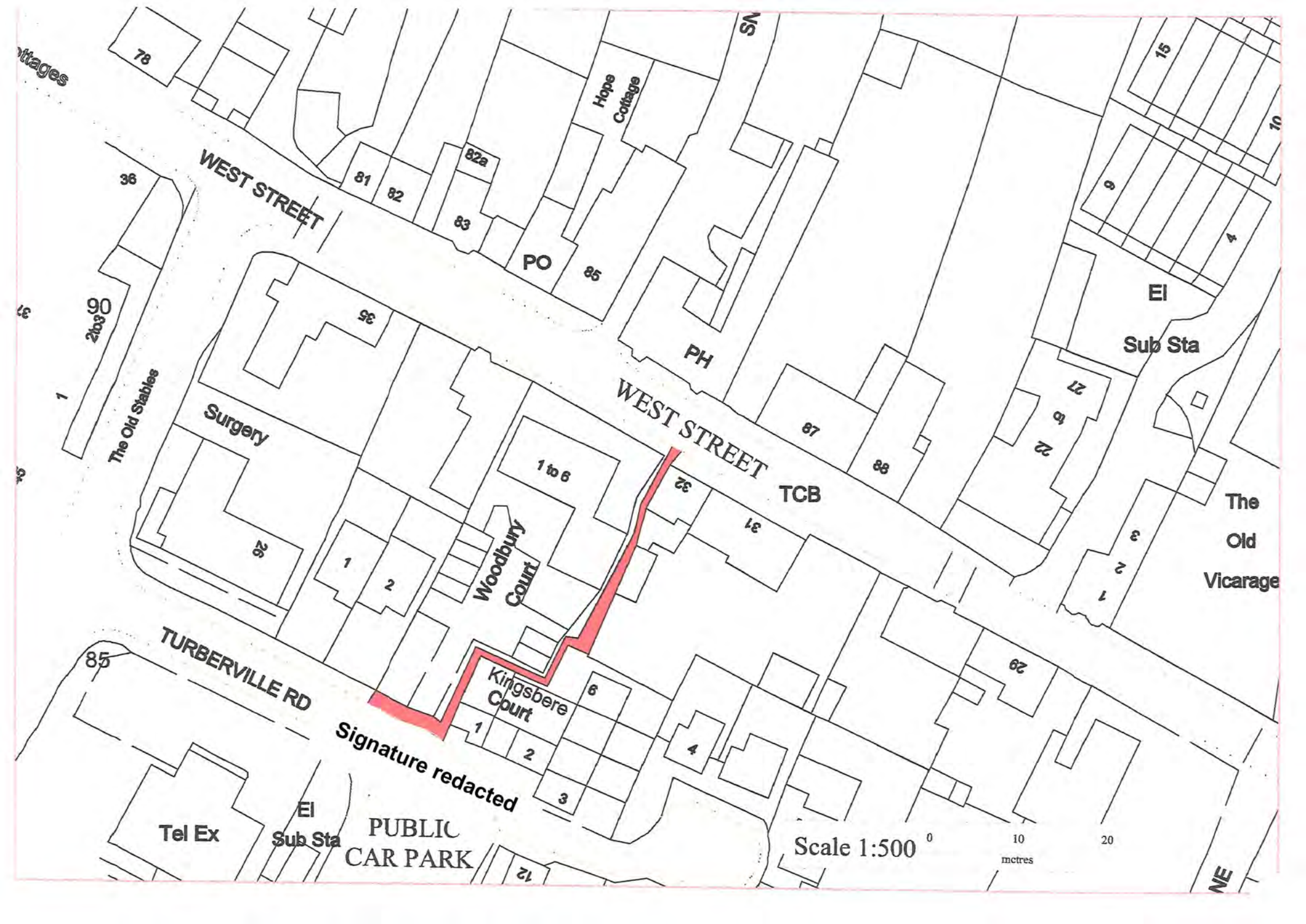
N.B. PLEASE DESCRIBE ROUTE AND STATE WIDTHS WHERE APPROPRIATE

We attach copies of the following documentary evidence [including statements of witnesses] in support of this application:-

- (iii) 18 WITNESS STATEMENTS PHOTOGRAPHS SHOWING LAMP POSTS ALONG PATH MAP OF THE ROUTE

Signed: Signature redacted Date: 10.02.2016

(i) Insert name of applicant(s) (ii) Insert address of applicant(s) (iii) Insert list of documents * Delete as appropriate



Cottages

78

WEST STREET

81 82

82a

83

PO

85

Hope Cottage

SN

15

EI

Sub Sta

36

2 to 90

The Old Stables

Surgery

35

WEST STREET

PH

TCB

79

88

27

5

12

The Old Vicarage

Woodbury Court

1 to 6

32

31

26

1

2

TURBERVILLE RD

Kingsbere Court

6

Signature redacted

1

2

3

4

29

Tel Ex

EI Sub Sta

PUBLIC CAR PARK

Scale 1:500

0 10 20 metres

12

NE



**CERTIFICATE OF SERVICE OF NOTICE OF APPLICATION FOR MODIFICATION ORDER
THE COUNTY OF DORSET DEFINITIVE MAP AND STATEMENT OF RIGHTS OF WAY**

Wildlife and Countryside Act 1981

To: Director for Environment and the Economy
Dorset County Council
County Hall
Colliton Park
DORCHESTER
Dorset
DT1 1XJ

I/We(i) BERE REGIS PARISH COUNCIL

of (ii) 90 RYE HILL FARM, RYE HILL, BERE REGIS, WAREHAM BH20 7LP

hereby certify that the requirements of paragraph 2 of Schedule 14 to the Wildlife and Countryside Act 1981 have been complied with in relation to the attached application.

Signed: **Signature redacted**

Date: 10.02.2016

NOTES FOR GUIDANCE

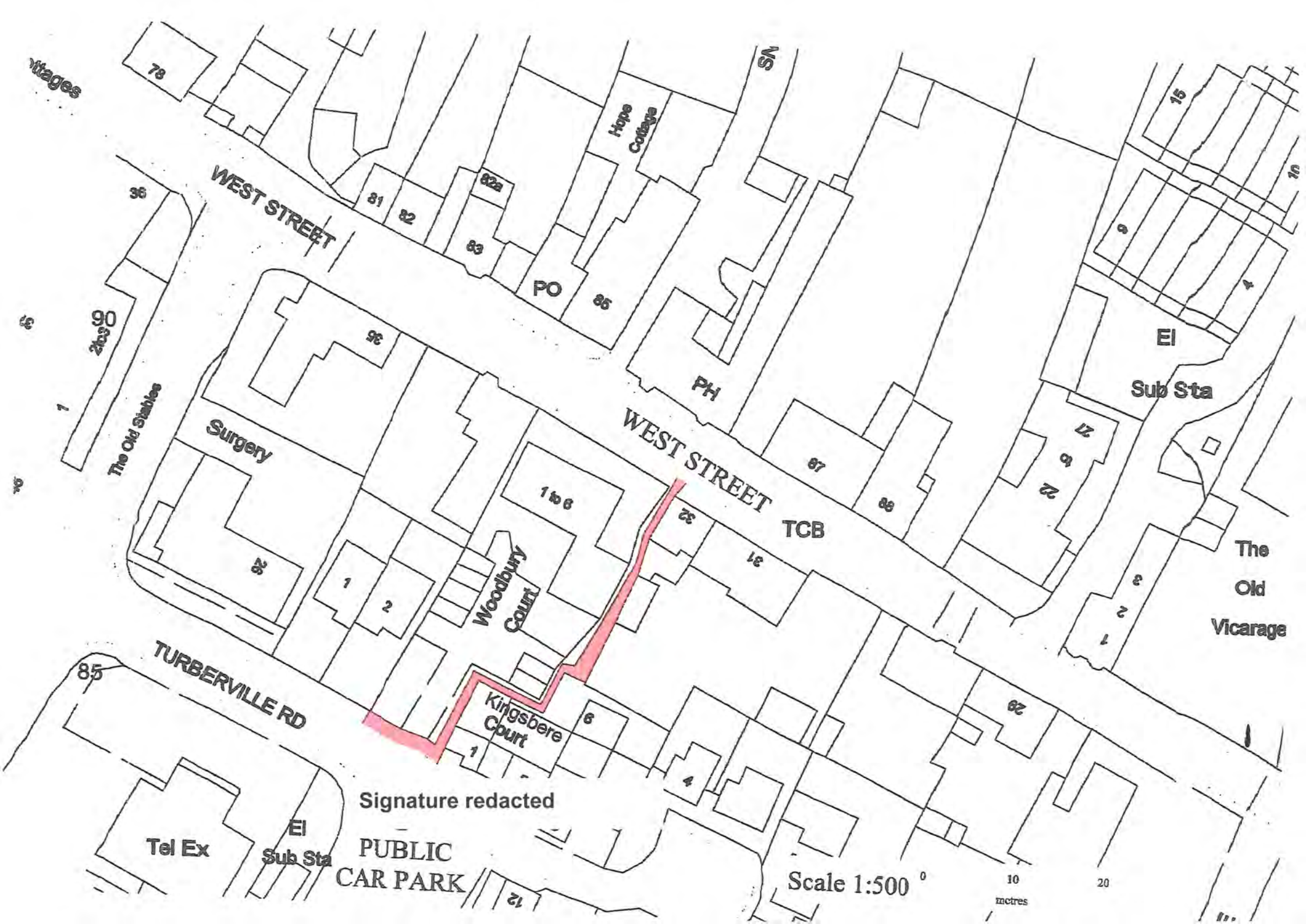
This certificate should be completed only when notice of the application has been served on all owners and occupiers affected by the proposal. A list of the names and addresses of all individuals notified should be provided below. Please indicate if you have been unable to identify all owners and occupiers of any land to which the application relates.

Notice of Application Sent To:

Name	Address
1. <u>THE OCCUPIER</u>	<u>32 WEST STREET, BERE REGIS</u>
2. <u>THE OCCUPIER</u>	<u>FLAT 2 WOODBURY COURT, BERE REGIS</u>
3. <u>THE OCCUPIER</u>	<u>FLAT 3 WOODBURY COURT, BERE REGIS</u>
4. <u>THE OCCUPIER</u>	<u>FLAT 5, WOODBURY COURT, BERE REGIS</u>
5. <u>THE OCCUPIER</u>	<u>1 KINGSBERE COURT, BERE REGIS</u>
6. <u>MORDEN ESTATES CO. LTD</u>	<u>THE ESTATE OFFICE, CHARBOROUGH PARK BH20 7EN</u>
7. <u>PURBECK DISTRICT COUNCIL</u>	<u>WESTPORT HOUSE, WORGRET ROAD, WAREHAM</u>

(i) Insert name of applicant(s) (ii) Insert address of applicant(s)

PLEASE ATTACH A MAP SHOWING THE PRECISE LINE OF THE ROUTE USED AND SIGN IT



Vicages

WEST STREET

WEST STREET

TURBERVILLE RD

Surgery

Woodbury Court

Kingsbere Court

Hope Cottage

PH

TCB

Sub Sta

The Old Vicarage

Signature redacted

PUBLIC CAR PARK

Scale 1:500

10 metres

20

78

81 82

82a

83

PO

85

NS

15

9

4

10

96

87

88

17

16

22

3

2

1

26

1

2

108

25

31

85

8

1

4

28

Tel Ex

Sub Sta

12



PUBLIC RIGHTS OF WAY DOCUMENTARY EVIDENCE CHECKLIST

Wildlife and Countryside Act 1981

To: Director for Environment and the Economy
Dorset County Council
County Hall
Colliton Park
DORCHESTER
Dorset
DT1 1XJ

PATH DETAILS:-

PARISH: BERE REGIS DISTRICT: PURBECL

BELIEVED STATUS OF PATH: footpath / bridleway / restricted byway / byway open to all traffic [delete as appropriate]

DESCRIPTION OF PATH [please indicate route on a map - 1:2500 scale if possible]

FROM: WEST STREET, BERE REGIS, BETWEEN WOODBURY COURT AND
NO. 32 ~~BERE~~ WEST STREET

TO: ~~WEST~~ TURBERVILLE ROAD, BERE REGIS

We (i) BERE REGIS PARISH COUNCIL % MRS A. CROCKER, CLERK
of (ii) RYE HILL FARM, RYE HILL, BERE REGIS, WAREHAM BH20 7LP

have carried out research at the Dorset History Centre (former County Records Office) and/or Public Records Office and wish the following documents to be considered in support of my application [see notes on reverse of FORM A]:

Document

Dorset History Centre/
National Archives Reference

Inclosure Award and Map*

Title Apportionment and Map*

Finance Act 1910 Maps, field books and valuation books*

Ordnance Survey Maps and records* ✓

Railway/Canal Survey Maps and Schedules*

Estate Maps and Records*

Quarter Session Rolls*

Sale Catalogues*

Highway Board Minute Books*

Others [please state].

Signed: **Signature redacted**


Date: 10.02.2016

(i) Insert name of applicant(s)

(ii) Insert address of applicant(s)

* Delete as appropriate





5
1
7
1

